
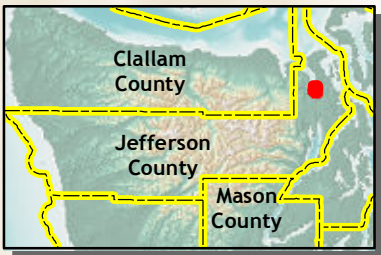


# Gibbs Lake County Park

1:4,800



Produced by  
Jefferson County GIS  
November 2010



## PARK RULES


- All parks are Day Use Only unless otherwise specified. Day use is down to dusk.
- Pets are prohibited unless on leash not longer than 8 feet at all times.
- Pet owners are required to remove pet feces by placing in a sealed plastic bag in the trash.
- No firearms (air guns included), fireworks, or other potential weapons are allowed in the park.
- Fires are prohibited except in designated fire-rings. Fire bans will be in place in the dry season.
- Charcoal and propane grills are allowed. Do not place any grills on the tables.
- Metal detectors are not allowed in the Jefferson County Parks.
- Report unsafe conditions immediately: (360) 384-9160

For more information please contact:  
Matt Tyler 360-385-2221; mtyler@CountyRec.com  
www.countyrec.com

Aerial photos were flown and orthorectified by Washington  
Dept. of Natural Resources in 2005.

MAP PROJECTION  
Lambert Conformal Conic Projection  
Datum: Washington North  
Spheroid: NAD 83  
Units: Feet

DISCLAIMER  
Jefferson County does not warrant the accuracy  
of the data contained herein and makes no  
warranty with respect to its correctness or validity.  
Data contained in this map is limited by  
the method and accuracy of its collection.



122°49'0"W

122°49'0"W

47°59'0"N

47°59'0"N

47°59'0"N

47°59'0"N